



POSITION ON THE DEVELOPMENT OF AtoN SERVICES







DOCUMENT HISTORY



1. THE PURPOSE OF THIS DOCUMENT	6
2. TRENDS AND DRIVERS OF STRATEGY FOR THE PERIOD 2018-2026	6
2.1. Driver 1, Volume of traffic and degree of risk	6
2.2. Driver 2, Environment and sustainability	8
2.3. Driver 3, Efficiency and Safety	9
2.4. Driver 4, New Technology	9
3. STRATEGIES FOR 2018-2026	11
4. THE STRATEGIC VISION	11
5. POSITION STATEMENTS.....	14
5.1. Purpose of the Statements	14
5.2. Structure	14
6. ATON PLANNING AND SERVICE REQUIREMENTS	15
6.1. Positions Statements	15
6.1.1. Obligations and regulatory compliance	15
6.1.2. International framework for the provision of VTS.....	15
6.1.3. National competent authority and legislation and regulations for VTS.....	16
6.1.4. AtoN Planning	16
6.1.5. Risk management	17
6.1.6. Gathering and use of historical AIS data.....	17
6.1.7. Service requirements.....	17
6.1.8. The future of visual aids to navigation.....	18
7. ATON DESIGN AND DELIVERY	18
7.1. Position statements	18
7.1.1. Light and vision	18
7.1.2. Design, Implementation & Maintenance.....	18
7.1.3. Floating Aids to Navigation	18
7.1.4. Safe working practices	18
7.1.5. Providing AtoN Services in Extreme Climates	19
7.1.6. Sustainability in AtoN provision.....	19
7.1.7. Legacy	19
7.1.8. Autonomous vessels' impact on AtoN infrastructure	20
8. RADIO-NAVIGATION SERVICES	20
8.1. Position statements	20
8.1.1. Satellite Positioning and Timing.....	20
8.1.2. Space Based Augmentation Systems (SBAS).....	20
8.1.3. Terrestrial radio-navigation services for GNSS resilience –Conversion of existing DGNSS radio beacons for GNSS backup service.....	20
8.1.4. Terrestrial radio-navigation services for GNSS resilience – Loran-C, Chayka, eLoran, eChayka	21
8.1.5. Terrestrial radio-navigation services for GNSS resilience – R-Mode use of AIS or VDES shore stations	21
8.1.6. Terrestrial radio-navigation services for GNSS resilience – FERNs Council	22
8.1.7. Timing services	22
8.1.8. Racon & radar positioning	22
9. VESSEL TRAFFIC SERVICES.....	22
9.1. Position statements	22



9.1.1. Operations	22
9.1.2. Sea Traffic Management.....	Erreur ! Signet non défini.
9.1.3. Interaction and cooperation of VTS with other national or regional services	23
9.1.4. VTS Technology.....	23
9.1.5. Autonomous vessels in a VTS area	23
10. TRAINING AND CERTIFICATION.....	24
10.1. Position statements	24
10.1.1. Training and assessment	24
10.1.2. Competency certification and revalidation	24
10.1.3. Mandatory training and certification.....	24
10.1.4. Capacity Building	24
11. DIGITAL COMMUNICATIONS TECHNOLOGIES	24
11.1. Position statements	25
11.1.1. Harmonised Connectivity / Telecommunications.....	25
11.1.2. Automatic Identification System	25
11.1.3. VHF Data Exchange System (VDES).....	25
11.1.4. Longer range terrestrial broadcast of MSPs	25
11.1.5. Maritime Connectivity Platform	25
12. INFORMATION SERVICES	26
12.1. Position statements	26
12.1.1. Data modelling	26
12.1.2. Harmonised connectivity / Information Registries	26
12.1.3. Delivery of Maritime Services / Implementation.....	27
12.1.4. Digital services for autonomous vessels	27
12.1.5. Cyber security	28
12.1.6. IALA Dictionary	28
13. ANNEX A – STRUCTURE OF STANDARDS	29

1. THE PURPOSE OF THIS DOCUMENT

This document has the purpose of describing the Positions that that IALA will take concerning certain critical technical and operational aspects of its work with the object of assisting the work of the technical Committees of IALA and informing IALA members.

This is a living document and will be brought up to date as necessitated by external factors, by technology developments, and by decisions on the focus of IALA's work. It should be read in conjunction with the following three vital documents.

- Basic Documents – available from the website
- Strategic Vision – available from the website
- Work Programmes for the Committees – available from the Committee Secretaries.

2. TRENDS AND DRIVERS OF STRATEGY FOR THE PERIOD 2018-2026

Numerous trends and factors affect the work of IALA members and the directions in which the organization should focus its attention. We think that these can be summarized into Trends and Drivers.

The Drivers are derived from the Trends, and are a useful way of summarising a multitude of factors. IALA considers that four Drivers need to be considered in determining Strategy. These are:

- Volume of traffic and degree of risk
- Environment and sustainability
- Efficiency and safety
- New technology

The origin of these four Drivers is now explained. Trends are discussed and then a diagram draws these together into a Driver, with a diagram to illustrate.

2.1. Driver 1, Volume of traffic and degree of risk

There have been substantial changes in global shipping, including an increase in the volume of vessel traffic and the size of vessels, an increasing dependence on an interconnected global economy, and the rapid development and availability of modern information technology. In addition, there has been an increasing public demand for improved surveillance and management of vessel traffic. This is coupled with a developing expectation to prevent shipping related incidents along with a need to respond effectively to emergencies in all navigable waters, especially in port and coastal areas.

These increasing demands and needs have been imposed upon coastal and port infrastructures, as well as on the interaction between ships and shore authorities and stakeholders. New technologies have provided the opportunity for efficient and effective information exchange and re-use of the collected data by participants and stakeholders in the maritime environment.

Shipping rates are presently low and larger ships and corporate mergers are being seen as shipping companies strive to remain competitive. Despite this the world SOLAS fleet continues to grow. Globalisation including the associated manufacturing and assembly practices increases the international flow of components and completed goods.

Development of vessels which are controlled from shore is well advanced. Small autonomous vessels have been in use for many years, for example for survey and data gathering, but generally do not require (conventional) aids

to navigation. It is likely that autonomous vessels will require new AtoN support and this needs to be carefully considered to assure a harmonised delivery. Unmanned or autonomous ships are being developed in a number of countries, with some already at sea. As commercial shipping enters this new era, we can expect change in the electronic services which members will be required to provide. The manner in which these ships interact with other vessels and with shore services and authorities and the Vessel Traffic Services (VTS) which will be required for these ships are matters of concern

Fishing vessels, pleasure craft, and smaller ships that do not fall under the provisions of the IMO SOLAS Convention are far more numerous than SOLAS ships. In many countries, perhaps most, the non-SOLAS vessels account for more accidents and emergencies than SOLAS vessels. Depending on the type of vessel, their equipment fit may vary from very basic, to systems of the highest sophistication. The SOLAS convention requires contracting governments to provide *such aids to navigation as the volume of traffic justifies and the degree of risk requires*. This is irrespective of vessel type. Some National Authorities have traditionally concentrated their attention on commercial shipping navigating in their nation's waters and using their ports. The need to provide better and modern shore services to non-SOLAS vessels is an increasing consideration.

The IMO has recognised a trend towards a reduction in the skills of bridge teams.

The volume of traffic and the desire by coastal authorities to reduce risk is resulting in increasing numbers of VTS being established.

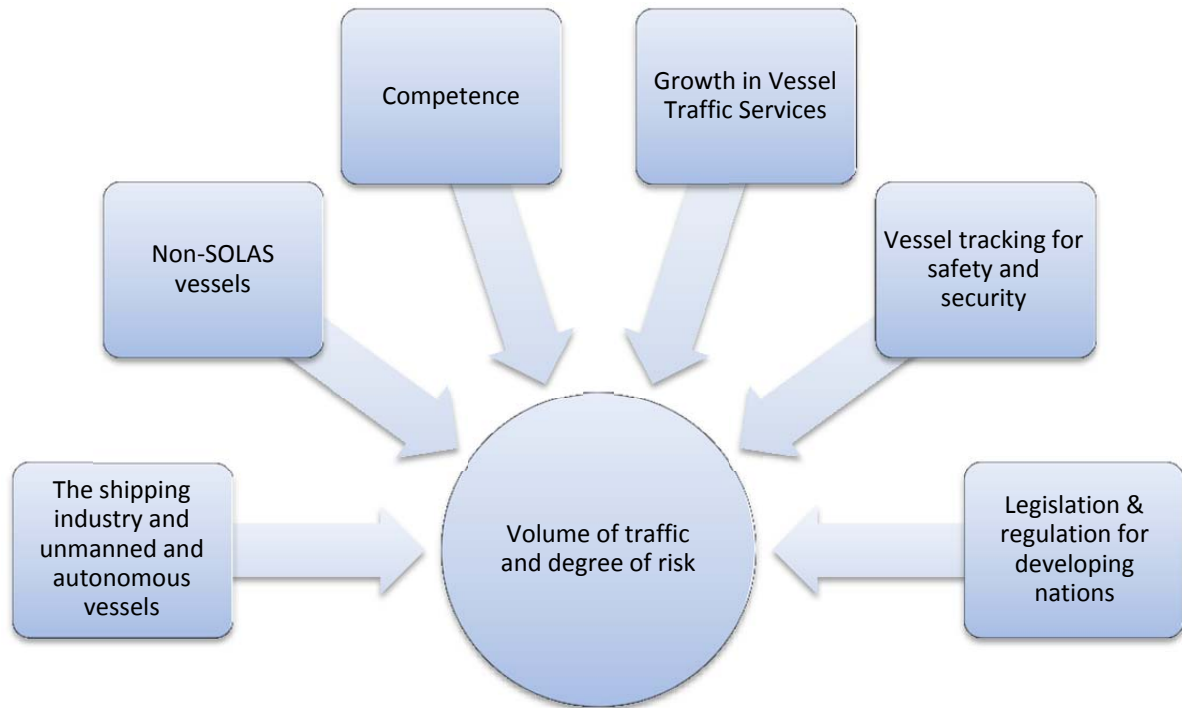
The compulsory fitting of AIS to SOLAS ships, and its voluntary uptake by other vessels, originally for safety of navigation, has enabled shore authorities to build up a picture of shipping density, and preferred routes, assisting the computation of risk and the design of aids to navigation systems. AIS revolutionised VTS also, with vessel details and course, speed, and rate of turn all available on the VTS display. AIS receivers in satellites have extended knowledge of tracks to areas outside terrestrial VHF range. VDES will make this tracking capability more competent.

In some nations, the institutions for managing aids to navigation services including VTS require further development. Legislation or regulations may not be in place, or staff may not be aware of the country's responsibility under international laws and conventions.

At the same time, the job of VTS operators has changed from mostly radar observation tasks to interacting with vessels in an ever increasing traffic complexity. It developed from a reactive task to a proactive task. The number of ships in a VTS area has often increased but the main change is the increasing size of ships. In a VTS area with narrow navigable waters and a lot of channel bends, where inland ships weave with seagoing vessels constrained by length or draft, there is a huge impact on the operational VTS procedures. Not only the length and width of the constrained ships have to be taken into account, but sometimes more importantly their swept path width must be taken into account. More advanced operational solutions are needed including improved measures for effective slot management.

A future consequence of the evolution of VTS is the focus increasingly being placed on ensuring the general efficiency of vessel traffic from both operational and commercial perspectives. VTS is increasingly being utilised as a means to optimise the flow of vessel traffic to provide benefits to ship operators and ports ranging from enhancing fuel efficiency through to managing vessel traffic to facilitate optimal berthing windows and time alongside.

The global harmonisation of VTS procedures has not yet been achieved but is a key objective of IALA's work.. The need for correct and complete training of aids to navigation and VTS personnel is now becoming universally recognised. Some national members are establishing dedicated training institutions, and offering their services to neighbouring countries also. At the same time, the availability of skilled technicians is reducing, especially in developed countries as cost pressures drive outsourcing and staff reductions.

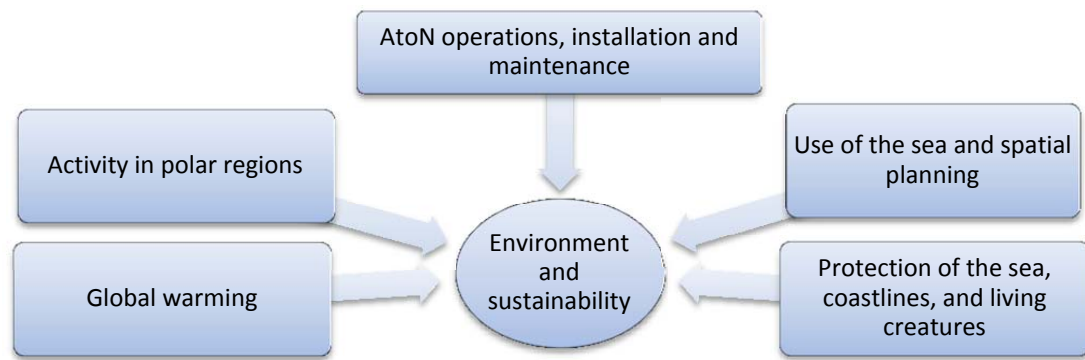


2.2. Driver 2, Environment and sustainability

The reduction in sea ice in the Arctic has led to a great interest in polar routes between the continents. At present, the increase in polar traffic for commercial purpose has been small, but the future may see this change. Provision of visual aids and of electronic services including Virtual AtoN in Polar Regions is difficult. We can expect that area radionavigation systems and electronic dissemination of information will be important, but may be limited by the costs and difficulties of installation and of maintenance access.

Pressure has been increasing on the sea space available for navigation, as demands for offshore energy production (oil, gas, electricity) increase, and as exploration and exploitation of the sea and sea floor grow. The effect in some sea areas is to confine conventional ship navigation and fishing to more constrained spaces. Marking of offshore activities by conventional and electronic means, to make all classes of vessel aware, is an ongoing task. Further harmonisation is increasingly important here, both with light signals and electronic information, to avoid misinterpretation and thus accidents.

Marine aids to navigation services are generally required to observe best practice for preventing pollution of the seas, for preserving the beauty of littoral regions, and for avoiding harm to certain sea creatures. This is resulting in restrictions on the use of certain materials, in changes of operational practices, and in increased workload in planning and operations.

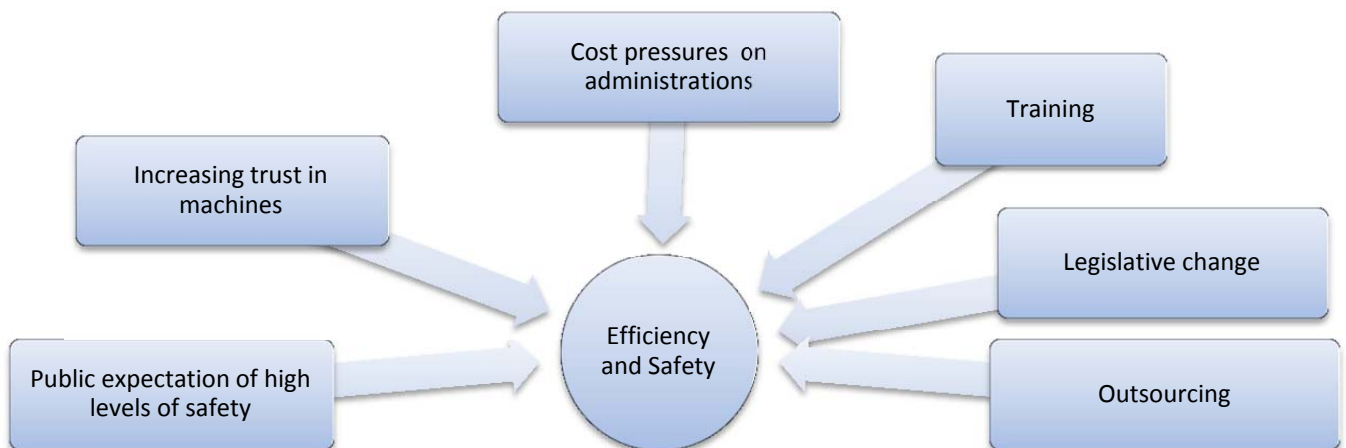


2.3. Driver 3, Efficiency and Safety

The public has an expectation that commercial shipping, including the cruise industry, is managed and conducted in a safe manner. Accidents and pollution incidents, especially near shore, receive heavy attention in the media. There is also probably an impression among parts of the public that shipping traffic is monitored and controlled in a manner similar to commercial aviation.

As technology develops, accident reports for all transport modes show human error as a primary factor. Automated vehicles, on rails, on roads, and in the air are accepted by the public and generally trusted to be safe and reliable. The development of personal technology and communications and the almost universal use of GNSS for all transport modes have created an impression that high technology and precise vehicle control must apply to the sea also.

The pressure on most governments to contain their operating expenses coupled with a technology focus is leading to a reduction in focus on traditional delivery methods for aids to navigation services. Outsourcing of activities in many service areas by governments means that for aids to navigation services the knowledge and competences of the services are lost and replaced by contract and performance monitoring. This requires a new skill set in the authorities.



2.4. Driver 4, New Technology

In contrast with the aviation industry, a provider of shore services for vessels at sea must remain aware of the wide range of capability that may be found on the bridges of vessels. This is a long-standing problem, but may be assuaged gradually by IALA's work towards harmonisation of electronic shore service provided to shipping by its members, driving bridge hardware and software gradually towards its own harmonisation. Cost pressures in the shipping industry will mean basic SOLAS minimally equipped bridges remaining in service.



GNSS systems are now (almost) universally used by all. With GPS, GLONASS, Galileo, and BeiDou in service or soon to be, GNSS services are increasingly resilient. However deliberate jamming of GNSS is easy to do, solar weather can disrupt GNSS services, and some man-made radiation can unintentionally upset GNSS position fixing. At least one IALA member suffers deliberate jamming of GNSS, disrupting shipping, aviation, and land transport. Back-up systems will be important.

“e-Navigation” was proposed more than ten years ago, but has been slow in gestation. The advent of AIS drove a leap forward, as did development in bridge electronics. The harmonisation and delivery of electronic services from shore described in “Maritime Service Portfolios”, will be vital to ongoing progress. Developments in connectivity and information flow between ship and shore will create opportunities to increase port efficiency through advanced VTS services. Cyber security concerns will need to be addressed.

Despite these electronic advances, mariners still require the visual cues provided by traditional visual signals from light-beacons, buoys and day-marks to provide hazard marking & spatial awareness. These require only the human eye and the mariner’s skill to use. With these types of aids, delivery of service is consistent between all categories of ships and all categories of users. We can expect them to be in service for the foreseeable future.

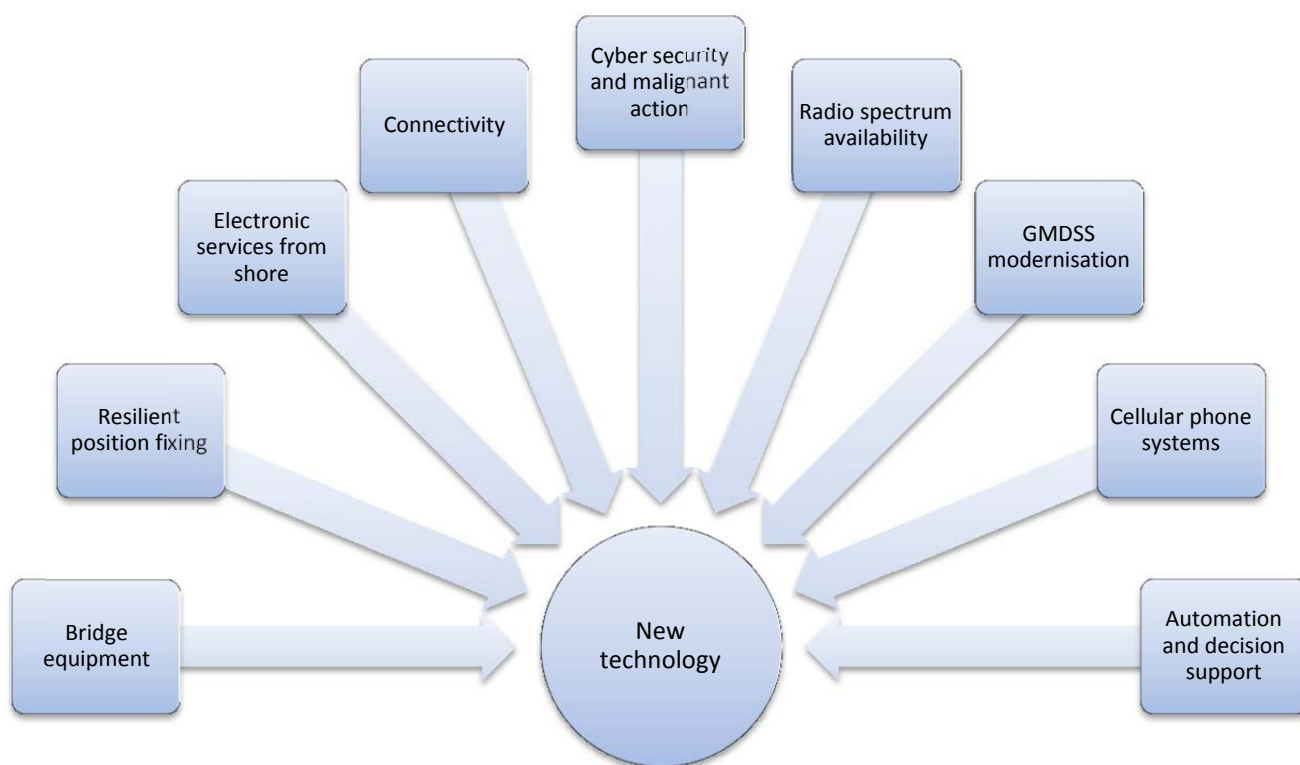
Current systems, including GNSS and AIS, can be disrupted by malignant action. Future communications and information services for marine navigation must be cyber secure.

Allocation of frequency bands for radio transmissions are governed by the regulations of the ITU. The provision of frequency allocations sufficient for digital information flow between ship and shore is vital for safety and efficiency.

The modernisation of GMDSS is a current task in IMO. The IALA concept of VDES is for the broadcast of maritime safety and other information, and for AIS vessel identification and tracking, but may have the capability to form part of a new GMDSS.

While not currently recognised as a formal maritime safety communication method, the near-ubiquity of cellular phone aboard all classes of vessel, may provide a near-coastline communication system of good performance. The use of cellular phone systems for delivering shore services will become increasingly important, especially for non-SOLAS craft and for emergencies.

Decision support software for bridge crews and for VTS personnel are expected to become increasingly used.



3. STRATEGIES FOR 2018-2026

S1 - Develop standards suitable for direct citation by States, in areas deemed important by the General Assembly, and the related Recommendations and Guidelines.

S2 - Position IALA as the source of standards, knowledge, and expertise that will enable States to provide Marine Aids to Navigation, in accordance with relevant international obligations and recommendations.

S3 - Coordinate the further development of Marine Aids to Navigation, taking into account new technologies and sustainability.

S4 - Continue to develop capacity building activities to improve the global provision of Marine Aids to Navigation.

S5 - Harmonise the information structure, Maritime Service Portfolios, and communications for e-Navigation by creating standards, and by cooperation with other international organisations, to achieve worldwide interoperability of shore and ship systems, including IMO sustainability goals for a maritime transport system.

S6 - Improve and harmonise the delivery of VTS globally and in a manner consistent with international conventions, national legislation and public expectations, to ensure the safety and efficiency of vessel traffic and to protect the environment.

S7 - Work towards the transformation of IALA into an IGO, to enable the organization to achieve its aim objectives.

S8 - Ensure that the resources and capabilities of the Secretariat are sufficient to enable IALA and its committees and organs to reach its goals.

4. THE STRATEGIC VISION

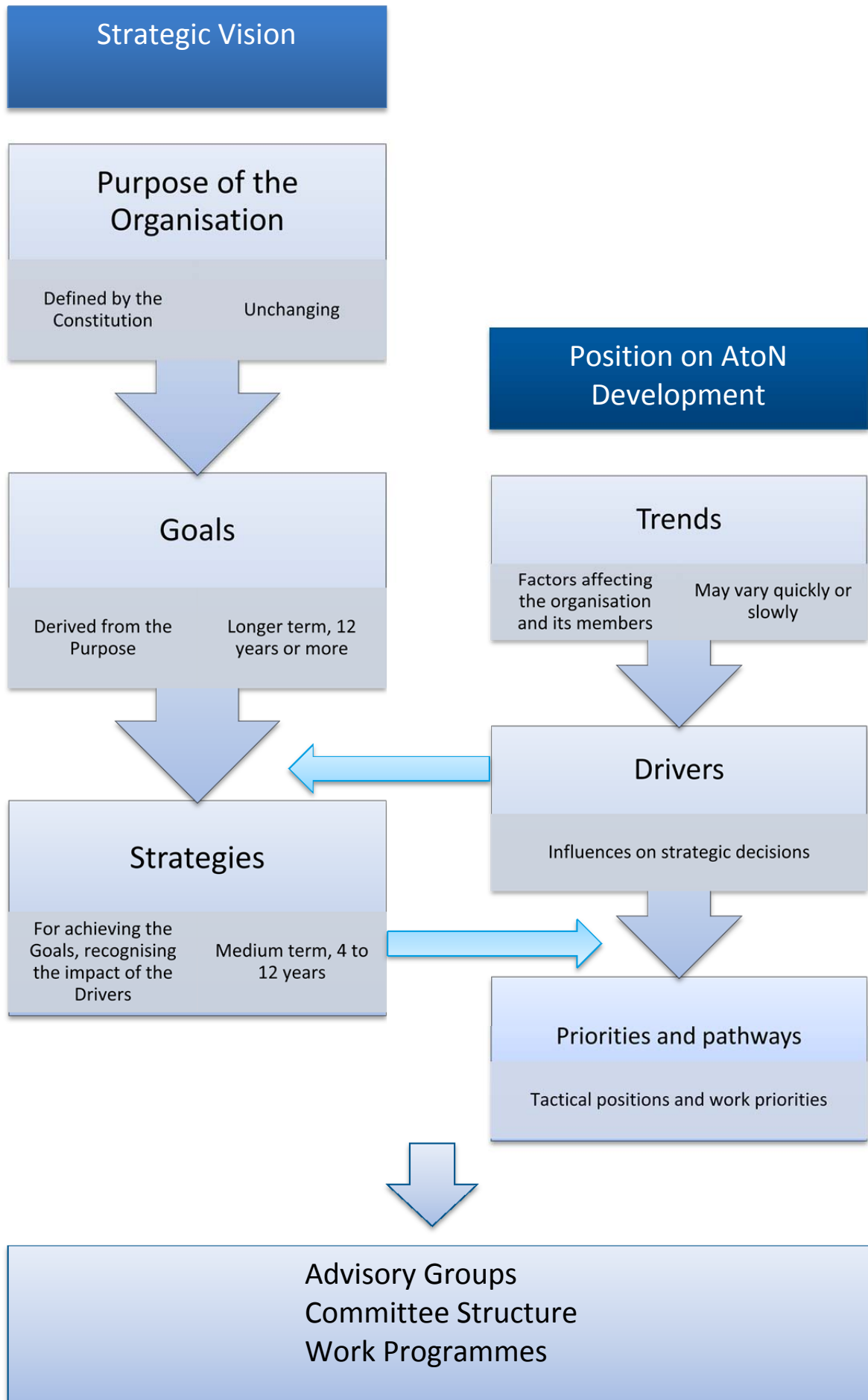
The Strategic Vision for IALA was developed in 2013 to cover the period 2014-2026. It is presently being revised and will become the Strategic Vision 2018-2026. Its content is as follows.

- Purpose
- Motto
- Goals
- Strategies

The Purpose of the organisation is its reason to exist, its Goals are those it hopes to achieve in the medium to longer term, the Trends are external factors which create Drivers which influence the decisions on Strategies.



The following diagram will explain further.



5. POSITION STATEMENTS

5.1. Purpose of the Statements

Technical Position Statements have been created to provide a link between the Strategic Vision and the work programmes of the Committees, giving guidance where needed on the technical philosophy for an aspect of IALA's work and the preferred path of this work. In cases where the path should be obvious, no Position statement is necessary.

5.2. Structure

Position Statements are organised within a structure mirroring the organisation of IALA Standards and Recommendations, as follows.

AtoN Planning and Service Requirements

- Obligations and regulatory compliance
- AtoN Planning (offshore signals, bridge signals, traffic signals, MBS, fairway design)
- Virtual marking
- Levels of service objectives. (Availability and Categories)
- Risk Management
- Quality management

AtoN Design and Delivery

- Visual signalling (Vision, Colour, Conspicuity, Rhythmic characters)
- Range and performance (visual and audible)
- Design, Implementation & Maintenance
- Power systems
- Floating AtoN (buoys, moorings, stability, etc.)
- Environment, Sustainability & Legacy

Radionavigation Services

- Satellite positioning and timing
- Terrestrial radio positioning and timing (including eLoran, eChayka, R-mode)
- Racon & radar positioning
- Augmentation services including SBAS & GBAS

Vessel Traffic Services

- VTs implementation
- VTs operations
- VTs data and information management
- VTs communications
- VTs technologies
- VTs auditing and assessing
- VTs additional services

Training and Certification

- Training and assessment
- Competency certification and revalidation
- Simulation in training
- Human factors and ergonomics
- Capacity building

Digital Communications Technologies

Wide/Medium bandwidth systems (AIS & VDES)

Narrow bandwidth systems (NAVDAT, MF beacons, etc.)

Harmonised maritime connectivity (Maritime Internet of Things, intelligent sensors, AtoN monitoring, etc.)

Information Services

Data models and data encoding (IVEF, S-100, S-200, ASM, etc.)

Data exchange systems

Terminology, symbology, and portrayal

6. ATON PLANNING AND SERVICE REQUIREMENTS

6.1. Positions Statements

6.1.1. Obligations and regulatory compliance

The obligations of coastal states to provide aids to navigation are included in international Conventions. The Safety of Life at Sea Convention Chapter V, Regulation 13 is of importance for aids to navigation, but other Conventions such as UNCLOS and also regional arrangements, for example EC Directives, may also apply.

National legislation and regulations may also prescribe the obligations of aids to navigation services providers, whether government or private.

IALA will provide information and guidance to its members on the conventions and other instruments that provide the international framework for the provision of aids to navigation.

It will also provide guidance to assist members with the creation of national frameworks for the establishment and operation of competent authorities for aids to navigation, including

- Advice on content of legislation and regulation
- Responsibilities of a competent authority for aids to navigation, and its organisational considerations
- Certification and auditing of aids to navigation providers
- Promulgation of aids to navigation information nationally and internationally

6.1.2. International framework for the provision of VTS

The legal basis of VTS lies in both UNCLOS and SOLAS. Although these Conventions are primarily of interest to coastal states, local authorities such as harbour authorities should be mindful of the legal and operational basis and the associated requirements for VTS in connection with the management of waterways for which they have responsibility.

UNCLOS Article 21 pertains to coastal States' rights to adopt laws and regulations for shipping through the territorial sea in respect of such matters as the safety of navigation and the regulation of maritime traffic, the protection of navigational aids, the preservation of the environment of the coastal State and the prevention, reduction and control of pollution thereof.

SOLAS regulation V/12 affirms that VTS contribute to safety of life at sea, safety and efficiency of navigation, and protection of the marine environment from possible adverse effects of maritime traffic. Governments of SOLAS contracting States may establish VTS where, in their opinion, the volume of traffic or the degree of risk justifies such services. They have a legal obligation (“shall”) to follow, wherever possible, the guidelines developed by IMO noting that the use of VTS may only be made mandatory in sea areas within the territorial sea of coastal states.

From the outset, IALA has taken a leading role in contributing to the development of IMO documents relating to VTS. In 1968, IMO adopted Resolution A.158(ES.IV) concerning Recommendation on "Port Advisory Services". Rather general in nature, this Recommendation was later superseded by Resolution A.578(14) concerning "Guidelines for Vessel Traffic Services", which was adopted in 1985. Twelve years later, in 1997, a new Resolution was adopted. Resolution A.857(20) supersedes Resolution A.578(14) and is still in force today.

Annex 2 of the Resolution contains “Guidelines on Recruitment, Qualifications and Training of VTS Operators”. The following year, in 1998, IALA’s much-anticipated “Recommendation on Standards for Training and Certification of VTS Personnel” (V-103) was published. Publication of a series of associated and internationally accepted model courses on training and qualifications for different categories of VTS personnel followed.

IALA will provide information and guidance to its members on the conventions and other instruments that provide the international framework for the establishment of VTS.

As necessary, IALA will work with its members and with other international organisations towards maintaining the international framework for the provision of VTS.

6.1.3. National competent authority and legislation and regulations for VTS

Guidance already exists on:

- The relationship of VTS with other Aids to Navigation services
- Certification and auditing of VTS providers and their staff

Guidance will be created to assist members in the establishment of national frameworks for the establishment and operation of VTS competent authorities, including

- Advice on the content of legislation and regulation
- Responsibilities of a competent authority for VTS, and its organisational considerations
- Promulgation of VTS information nationally and internationally

6.1.4. AtoN Planning

The planning of an aids to navigation system should normally start with a consideration of the Safety of Life at Sea Convention Chapter V, Regulation 13, which states

1. *Each Contracting Government undertakes to provide, as it deems practical and necessary either individually or in co-operation with other Contracting Governments, such aids to navigation as the volume of traffic justifies and the degree of risk requires.*
2. *In order to obtain the greatest possible uniformity in aids to navigation, Contracting Governments undertake to take into account the international recommendations and guidelines* when establishing such aids.*
3. *Contracting Governments undertake to arrange for information relating to aids to navigation to be made available to all concerned. Changes in the transmissions of position-fixing systems which could adversely affect the performance of receivers fitted in ships shall be avoided as far as possible and only be effected after timely and adequate notice has been promulgated.*

** Refer to the appropriate recommendations and guidelines of IALA and SN/Circ.107 - Maritime Buoyage System*

Consideration of “the volume of traffic” and “the degree of risk” require informed judgement, but this can be greatly aided by the following.

- Marine traffic tracks and volume, most easily obtained by recorded AIS data
- Use of the “IALA Risk Toolbox”

Not all traffic can be assessed by consideration of recorded AIS data as vessels which are not required to carry an operating AIS unit may not be emitting AIS data and so will not appear in the AIS data record. These vessels may include some coastal vessels, fishing vessels, and leisure craft. Other data sources may be needed.

6.1.5. Risk management

The improvement of existing risk management analysis tools and the development of new ones will be an IALA objective, and the training of users of the tools will be another. IALA will work to develop and expand the tools presently available and will create guidance explaining the need, purpose, and use of the analysis tools.

IALA may engage commercial partners, or participate in group projects, to develop risk management analysis tools.

The IALA World Wide Academy will play an important role in raising awareness of the merits of risk management analysis and in facilitating the training of users of the risk analysis tools.

At present the number of expert users of the IALA risk analysis tools is limited. An expansion of global capability is important, possibly in regional training facilities as well as individual aids to navigation authorities.

IALA will work to improve its risk analysis tools and to increase the capabilities of aids to navigation authorities to use these tools.

6.1.6. Gathering and use of historical AIS data

The development of traffic monitoring should be normal practice by coastal states wishing to protect their coasts from the consequences of unwanted incidents. Already some of them, such as the European countries, have complete coastal AIS coverage, allowing them to maintain an image of the traffic and allowing the provision, as necessary, of information to shipping. The increasing growth of coastal AIS installations, operated by maritime authorities, led IALA to create a system for exchange of AIS information between national authorities, called IALANET. It is a world-wide service available only to national competent authorities. These authorities provide maritime data from their areas of responsibility in exchange for receiving data from other participants. The service is intended to assist participating authorities in fulfilling their duties in relation to maritime safety.

With the development of improved risk analysis tools which use historical AIS data, the greatest value of the IALANET system has moved from the exchange of near real-time information between participating nations to the use of the historical data for risk analysis.

IALA will promote the use of historical AIS data in risk analysis for waterway design and will encourage its members to contribute to AIS data banks and to use the historical data to optimise waterway design.

6.1.7. Service requirements



Guidance will be provided to describe the requirements for the use of the IALA Maritime Buoyage Scheme and other aids to navigation including AIS, radar, and virtual aids to navigation for marking natural or man-made hazards, giving position information, and marking safe routes to protect the safety of life and the environment.

The guidance will take account of international norms for the accuracy required of on-board position fixing systems, including electronic systems, and IALA may comment on these for specific waterway types or circumstances.

Guidance will be provided on correct management of aids to navigation services with emphasis on levels of service, reliability and availability criteria and norms, and quality assurance methods and standards.

6.1.8. The future of visual aids to navigation

Lighthouses and long range lights are currently a vital part of the mix of AtoN provided. They will continue to play an essential role for the foreseeable future, providing a backup for GNSS, sectors to mark dangers and leading/directional lights for safe channel approaches. The use of lights for landfall and waypoint navigation will continue to decline. However, some lighthouses will have an enhanced role, providing a platform for additional services.

Visual marks in the form of lights and buoys are essential in providing the mariner with visual orientation, spatial awareness; and waypoint, channel and hazard marking. This requirement will not change significantly in the foreseeable future. Enhancement such as AIS and racons and the use of virtual marking has a growing importance to enable the interface with vessel on-board systems.

7. ATON DESIGN AND DELIVERY

7.1. Position statements

7.1.1. Light and vision

IALA will maintain and develop its guidance on visual perception, light measurement and computation, colour, reflective effects, and similar. Coordination with CIE will be important as well as the advice of specialists in this field.

7.1.2. Design, Implementation & Maintenance

IALA will develop and update guidance on Design, Implementation & Maintenance to assist all concerned in the long term provision of reliable, cost effective and environmentally responsible AtoN to deliver the IALA recommended AtoN availability

7.1.3. Floating Aids to Navigation

Guidance will be provided to support the design and operation of floating AtoN to include power systems, moorings, AIS and stability

7.1.4. Safe working practices

IALA will provide guidance for considered best practice for safe working but precedence will always be given to local and national regulation.

7.1.5. Providing AtoN Services in Extreme Climates

Cold climates

The conditions for maritime navigation in the Polar areas are changing quickly and can be expected to lead to new seasonal shipping routes opening, due to the reduction in the area covered by ice during the summer months. In Polar areas it is difficult to maintain reliable systems based on traditional Aids to Navigation due to the extreme distances, sea ice and climate. Furthermore, shipping routes have to be flexible and able to be moved at short notice to take into account the shifting weather and ice conditions and local hydrographical conditions. To establish safe and efficient maritime transport corridors in Polar waters there is therefore a need to develop and implement electronic maritime navigation, communication and traffic monitoring infrastructure, including inter alia, radio-navigation aids, GNSS, AIS satellite. Development of virtual aids to navigation is one solution that should be given strong consideration.

IALA will provide guidance on the provision of AtoN services in Polar regions and recognises the need for promoting cooperation, coordination and interaction among the Arctic States.

Hot climates

Traffic densities in extremely hot regions are often high and the cargoes carried, such as LNG and Crude Oil, are often dangerous. Maritime routes may be geographically constrained in such regions, which increases the requirement for the provision of appropriate AtoN. There are several international regions where temperatures and humidity can rise to levels that may have a significant impact on AtoN equipment and human aspects of the provision of AtoN services.

IALA will provide guidance on the unique issues arising when providing AtoN in hot climate regions.

7.1.6. Sustainability in AtoN provision.

Sustainability is a key area of interest for IALA and emphasis will be placed on environmental responsibility in aids to navigation provision, with an emphasis on sustainable power sources, especially renewable energy sources and newly-emerging power storage systems. Guidance documents will include advice on safe disposal of consumables related to aids to navigation power systems, including primary batteries, secondary batteries, solar panels, and electronic components. Treatment, use, and disposal of materials with a significant environmental impact such as mercury in older lighthouse pedestals, anti-fouling on buoys and structures, paints and solvents, will be included in guidance documents.

Legacy structures with ongoing use as AtoN and which may be subject to local preservation regulations will be the subject of specialist guidance to ensure that their heritage features are preserved while the aids to navigation service is not compromised.

7.1.7. Legacy

Marine Aids to Navigation have a long heritage and the history of lighthouses has an attraction for many outside the world of aids to navigation service providers and users.

In many littoral countries lighthouses and similar aids to navigation, and also artefacts and publications associated with them, form an important part of the national heritage and are being recorded and preserved for future generations.

When heritage structures continue to be used as aids to navigation, the generation of guidance to advise on their maintenance and correct preservation will remain part of IALA's work.

Although the conservation of structures and artefacts no longer used as aids to navigation, the preservation of historical records, and similar work are not within its Strategic Vision, IALA will encourage this heritage activity and will support it when and as it can. In particular, to facilitate the preservation and maintenance of lighthouses and other buildings no longer used as aids to navigation, and also to consider the preservation of artefacts and documents, IALA will from time to time convene the IALA Heritage Forum. The Forum will provide an opportunity for the exchange of information and experience in this maintenance and preservation work. It will be open to IALA members and also to interested non-members by approval of the Secretariat.

7.1.8. Autonomous vessels' impact on AtoN infrastructure

In future AtoN services may be needed for autonomous and unmanned vessels as well as for traditionally crewed ships. New requirements for availability, redundancy and continuity may be needed.

IALA will monitor the development of autonomous ships navigation technology and performance, determine what AtoN services should be provided from shore, and develop appropriate guidance.

8. RADIO-NAVIGATION SERVICES

8.1. Position statements

8.1.1. Satellite Positioning and Timing

IALA sees resilient positioning as essential for safe and efficient navigation.

At present the Global Navigational Satellite Services (GNSS) systems GPS GLONASS, Galileo and BeiDou provide global coverage, and while IALA is not directly concerned with the provision of GNSS services, nor with the provision of augmentation services via satellite, IALA welcomes the provision of space-based augmentation services.

All four GNSS can be vulnerable to jamming and spoofing by a local terrestrial signal.

Increased positioning resilience for navigators can be achieved by the provision of terrestrial radio-positioning services.

8.1.2. Space Based Augmentation Systems (SBAS)

Maritime service providers could use SBAS data to enhance their marine beacon DGNSS services, through the provision of additional integrity information, and alternative sources of correction information.

SBAS are designed primarily for aviation use and IALA will work to understand how SBAS data can be used safely and correctly in the maritime sector and support operators of SBAS systems intending to provide such services to maritime users.

IALA will develop a Guideline on SBAS use and integrity for maritime users.

8.1.3. Terrestrial radio-navigation services for GNSS resilience –Conversion of existing DGNSS radio beacons for GNSS backup service



R-Mode (Ranging Mode) is a proposed terrestrial backup navigation system, independent to GNSS, which uses ranging signals typically transmitted from existing maritime infrastructure, for example, medium frequency (MF) radio beacons or AIS and VDES base stations.

Noting the large number of DGNSS Medium Frequency (MF) Radio Beacons in service worldwide, IALA views the conversion of these to R-Mode operation as having potential for providing global network of harmonised terrestrial back-up positioning for GNSS for maritime use. Positioning accuracy would depend on beacon locations, geometry, and other factors.

IALA Recommends that its members should retain existing DGNSS Medium Frequency Radiobeacon infrastructure and should use them for GNSS backup, when technical guidance is available.

If existing DGNSS Medium Frequency Radio Beacon services are to be discontinued, then the sites and antennas should be retained in anticipation of conversion to R-Mode operation.

IALA will work to determine the potential for R-Mode positioning services at MF and then to develop technical guidance for shore providers of this future PNT service.

Conversion of existing DGNSS stations to R-Mode positioning service could include provision for adding the broadcast of Maritime Service Portfolio (MSP) information in NAVDAT format. The technological implications of this are still to be determined but IALA notes the potential for this service.

8.1.4. Terrestrial radio-navigation services for GNSS resilience – Loran-C, Chayka, eLoran, eChayka

In some areas the existing Loran-C and Chayka chains may not provide the position fixing accuracy required for satisfactory GNSS resilience, and conversion of these Loran-C and Chayka chains to eLoran/eChayka may be desirable.

IALA will work to ensure that technical guidance for eLoran/eChayka will be available.

8.1.5. Terrestrial radio-navigation services for GNSS resilience – R-Mode use of AIS or VDES shore stations

With existing AIS base station networks covering much of the coastlines of shore states, the potential use of R-Mode positioning using AIS or VDES base stations is currently under discussion.

This form of terrestrial back-up service could be delivered on the AIS-1 and AIS-2 frequencies, but these are designated for safety of navigation especially ship-ship and ship-shore information transfer, and adding additional channel loading is most undesirable.

The VDES scheme has sufficient channel capacity to accommodate VHF R-Mode. Synchronisation could be provided by GNSS when GNSS timing is available and local clocks using miniature caesium timing standards now available at low cost could provide timing continuity when GNSS timing is disrupted. An option could be to use a longer-range radio timing signal, of suitable waveform, to resynchronise the local clocks at intervals. eLoran might be a candidate for this.

IALA notes the test bed work already reported to the FERNs Council session of October 2017, and encourages its members to conduct further trials.

IALA envisages, subject to satisfactory test bed outcomes, provision of Recommendations and Guidelines for both MF R-Mode and VHF R-Mode positioning services.



Ship receiving equipment for new PNT services such as eLoran-eChayke, MF R-Mode, and VHF R-Mode may take time to reach the market, but IALA envisages that modern software radio technology will enable economic receiving solutions to be developed, covering all necessary frequency bands.

8.1.6. Terrestrial radio-navigation services for GNSS resilience – FERNs Council

IALA supports the work of the Far East Radionavigation Service (FERNs) to provide Loran-C and Chayka services and other future radio-navigation services. Future services provided by the FERNs Parties may include eLoran and/or R-Mode if the FERNs Parties so decide. IALA will cooperate with the FERNs Council for the creation of eLoran Recommendations.

Following the outcomes of the 25th and 26th sessions of the FERNs Council, IALA will work closely with the FERNs Council for coordination of future radionavigation services and e-navigation services.

8.1.7. Timing services

The provision of timing services is not normally within the scope of the work of IALA, but may be involved in the development of R-Mode positioning and eLoran when these are developed and implemented.

8.1.8. Racon & radar positioning

IALA continues to recommend the use of racons for relative positioning. The use of radar increases resilience of the entire positioning solution. IALA publishes guidelines on providing racon services.

Advanced radar technology, (NT), applied to maritime radar is rapidly improving the ability of radars to distinguish targets under poor conditions. IALA encourages the development of NT radars and the improvements they offer. However, there is a reduction of operating range when NT radars are used with racons. IALA encourages radar and racon manufacturers to continue work on NT radar compatibility with racons.

Generally, radar and racon are used for relative positioning. A potential new service known as eRadar/eRacon can be used for absolute positioning. IALA encourages continued research in positioning services that are independent of GNSS and which increase PNT resilience.

9. VESSEL TRAFFIC SERVICES

9.1. Position statements

9.1.1. Operations

Apart from its major role in improving safety and efficiency of vessel traffic, and protection of the marine environment, VTS will increasingly contribute to efficient information management in the maritime domain. In the global maritime environment, safety and efficiency not only depend on well-organized traffic management and the exchange of information but also on standardized and harmonized concepts, systems and services.

The complexity of utilization of the seas is growing, threatening the manoeuvrable space for shipping. The need for proactive management of vessel traffic in these areas is thus likely to increase, further driving the interaction between ships and shore authorities. Management of operational space from a shipping perspective by evolving VTS, supported by the capabilities of e-Navigation and its Maritime Service Portfolio developments, and in conjunction with Marine Spatial Planning are seen as candidate combinations on how to deal with the challenges for safe, secure and efficient navigation in clean waters.

IALA will create guidance for the use of VTS providers, on the correct operation of a VTS to ensure the safety and efficiency of vessel movements in the VTS area. Guidance will cover the various types of VTS, port, coastal, regional, national, and the services that can be provided.

This guidance will aim at harmonising VTS operational procedures worldwide, so that ships' masters will encounter familiar VTS procedures, but recognising that local requirements, such as geographical characteristics, traffic density and diversity, accessibility, and environmental conditions may sometimes dictate special needs. The determination and decision of which services, and on what level they shall be provided to shipping and other stakeholders will remain assigned to the relevant national, regional or local authorities.

Marine Spatial Planning tools should be used by marine authorities to bring together multiple users of marine areas to make informed, coordinated decisions about how to use marine resources sustainably while reducing conflicts. This process should include economic, safety, and international considerations.

IALA guidance for VTS operations will include

- Performance standards
- Performance monitoring and evaluation
- Management and staffing
- Decision support tools
- Digital information exchange
- Voice communications procedures and standard phrases

IALA will cooperate with sister organisations, in particular with IMPA and IHMA, to ensure that its operations guidance is complete and appropriate.

9.1.2. Interaction and cooperation of VTS with other national or regional services

Today there are various operational organisations with specific maritime responsibilities, such as Maritime Rescue Coordination Centres, Maritime Assistance Services, Maritime Security Alert Centres, Pollution Information Centre, Fishing Surveillance and Police Centres, and National Coordinator for maritime safety information

Although the coordination of VTS with other services, such as SAR, police, customs, and border control will be a matter for local, national, or regional decision, IALA will work to raise awareness of the capabilities of VTS sensors and VTS organisations to complement the work of these other services at times of special need, and will include awareness of this in its training.

9.1.3. VTS Technology

As digital communications platforms and services become more available it is envisaged that VTS will move towards a more digital service in parallel with the developments of on-board systems and equipment" ..

IALA's technological guidance for VTS will describe in general terms the sensor and system performance required for VTS equipment installations, but IALA will not concern itself with technical specifications.

9.1.4. Autonomous vessels in a VTS area

IALA will prepare for the advent of autonomous vessels and for their interaction with conventional manned vessels within VTS areas. IALA will cooperate with other international organisations in this preparation work.

Initial work in this area will consider the interaction process of autonomous vessels with conventional traffic, the information flow between autonomous vessels and shore authorities, and the related information exchange with conventional traffic.

IALA envisages that autonomous vessels will need services from shore, including digital MSI perhaps in formats specifically for autonomous vessels.

10. TRAINING AND CERTIFICATION

10.1. Position statements

10.1.1. Training and assessment

In response to the need for correct and complete training, IALA will continue to develop model courses on aspects relevant for marine aids to navigation and VTS personnel. This includes all significant managerial, operational and technical aspects described in IALA documents.

10.1.2. Competency certification and revalidation

Standards of training and certification of VTS personnel, as well as AtoN managers and technicians are developed by IALA.

IALA Model Courses should be used by accredited AtoN and VTS training organisations (ATOs). The WWA has the capacity to assist competent authorities upon request regarding the process of accrediting training organisations. This includes advice on the training of trainers.

IALA recommends systematic and sustainable training as well as certification of AtoN and VTS personnel, and will continue to encourage both IALA members and non-members to do this.

10.1.3. Mandatory training and certification

Mandatory training and accreditation of VTS operators is considered to be essential for the safety of vessel traffic in VTS areas, and IALA will work towards implementation globally.

Though AtoN training and certification is not mandatory, IALA strongly recommends that this is done in a systematic and sustainable manner.

10.1.4. Capacity Building

IALA will focus its capacity building activities on those States in greatest need. A methodology to identify these States, based on the quality of their maritime management, volume of traffic and degree of risk has been developed and is used for prioritising capacity building activities.

IALA delivers capacity building through its World Wide Academy, the funding of which is based on donations and IALA members are encouraged to support the WWA with donations and in kind support for dedicated projects.

11. DIGITAL COMMUNICATIONS TECHNOLOGIES

11.1. Position statements

11.1.1. Harmonised Connectivity / Telecommunications

IALA will focus on: -

- Automatic Identification System (AIS)
- The VHF Data Exchange System (VDES)
- Conversion of DGNSS beacons for e-navigation services
- 500KHz broadcast services
- Maritime connectivity frameworks

IALA notes that other digital radio communications, including existing and future satellites services and HF digital radio may be used for MSP broadcast.

11.1.2. Automatic Identification System

IALA will continue its close cooperation with ITU-R and IEC to ensure that the technical definition documents for AIS are maintained up to date.

11.1.3. VHF Data Exchange System (VDES)

IALA will work to develop VDES as a successor to the present AIS, including AIS frequencies AIS1 and AIS2. Shore authorities should consider converting their existing AIS base station networks to VDES base station networks as soon as the technical characteristics of VDES have been finalised and equipment is available.

VDES is expected to become an important means for shore authorities to provide toll-free harmonised digital maritime services in coastal and harbour areas and free the channels AIS1 and AIS2 for safety of navigation.

VDES will require upgrading of ship AIS systems to the VDES standard. This may involve firmware upgrade for some newer AIS ship units or replacement of hardware for older units.

IALA will maintain its online register of AIS Application Specific Messages and will encourage the moving of these and other messages which are not for safety of navigation from AIS1 and AIS2 to other VDES channels.

11.1.4. Longer range terrestrial broadcast of MSPs

IALA will encourage further exploration of the provision of MSPs to longer range by digital terrestrial radio using converted MF DGNSS stations and 500 KHz broadcasts.

In summary, IALA's work to achieve harmonised digital radio shore services will focus on:-

- The VHF Data Exchange System (VDES) for terrestrial and satellite communications for delivery of MSPs
- MF DGNSS stations [subject to proving technical capability] for lower-bandwidth delivery of MSPs (and potential conversion to R-Mode for GNSS back-up positioning).
- 500KHz and possibly other channels using NAVDAT format as the replacement for Navtex services for delivery of MSPs

11.1.5. Maritime Connectivity Platform



The concept for the Maritime Connectivity Platform (MCP) is to enable an open and vendor-neutral platform for the maritime sector that facilitates information exchange easily and securely across various communication channels, such as the Internet, satellite, and digital radio links. It will allow for interconnecting heterogeneous software systems on board various ship types, on offshore structures or on shore, including dedicated type-approved systems (e.g., ECDIS) and more ubiquitous personal devices, like smartphones, tablets and personal computers, according to standardised interfaces, protocols and access control rights.

It will contain a registry of S-100 Maritime Service Portfolios (MSPs), a Maritime Identity Register which is expected to be the set of Unique Identifiers for Maritime Resources mentioned above, and a geo-aware Maritime Messaging Service which takes account of available data links and can use geo-casting or addressed messages.

Three multi-partner projects, the EfficienSea2 project, the STM Validation project (co-funded by the European Commission) and the Korean SMART navigation project, aim to establish and operate such infrastructure functions in the timeframe 2016 - 2018, to demonstrate their value and validate specific services concepts within e-Navigation.

IALA is a partner in the EU EfficienSea2 project, participates in the Policy Advisory Group of the STM Validation project, and is contributing to the development of the MCP.

12. INFORMATION SERVICES

12.1. Position statements

12.1.1. Data modelling

The management and promulgation of information on aids to navigation is carried out at national and international level. As part of the development of e-Navigation, IALA has been allocated the S-200 domain in the IHO S-100 GIS registry.

IALA will provide advice for the use of national competent authorities on the correct management of aids to navigation information and its provision to international registries.

With the change from paper charts to electronic displays, the correct portrayal of AtoN on electronic displays is vital to safe navigation. IALA will work with its members and with the IHO to assist in ensuring correct portrayal of AtoN information.

12.1.2. Harmonised connectivity / Information Registries

The harmonised connectivity of all e-navigation elements is essential to ensure delivery of Maritime Services and to avoid erroneous interpretation of received data. This will require:-

- Common Marine Data Structure (based on IHO S100)
- Establishment of a Unique Indentifiers for Maritime Resources
- Harmonised MSPs
- Harmonised communications

The Common Marine Data Structure uses the International Hydrographic Organisation (IHO) S-100 Registry will be the means by which e-Navigation information is registered and made available to the maritime community.

IALA will use its S-200 Domain within the S-100 Registry for the registration of aids-to-navigation information. A management structure for maintaining this Domain will be established and operated by IALA, and guidance documents for this management will be created.

IALA will work to establish a system of Unique Identifiers for Maritime Resources (.mrn) and will cooperate with other international organisations to achieve this. IALA will host this Register.

12.1.3. Delivery of Maritime Services / Implementation

IALA will work for the harmonisation of maritime services using the Maritime Services Portfolios (MSPs) scheme of the International Maritime Organization (IMO) e-Navigation Strategy Implementation Plan (SIP), updated to reflect the latest needs, and adapted for digital telecommunications. See Annex 7, page 11 of IMO document NCSR1/28, which lists sixteen initially proposed MSPs.

IALA will cooperate with other bodies, including the IMO, the IHO, and the World Meteorological Organization (WMO) to coordinate a structure of MSPs. IALA envisages that this set would include some globally harmonised MSPs and other MSPs that would be defined locally or by particular user groups.

IALA will work to harmonise MSPs for Vessel Traffic Services (VTS), including Information Services, Navigational Assistance Services, and Traffic Organisation Services, again with a mix of globally harmonised and locally defined services.

The provision of Maritime Safety Information (MSI) in the form of digital Maritime Service Portfolios (MSPs) is a future component of VTS. IALA will work with IMO, IHO, CIRM, and others towards the definition and harmonisation of these digital services. IALA will assume responsibility for the detail of MSPs allocated to VTS.

The provision of maritime services for unmanned vessels has not been addressed yet by IALA. IALA will decide at a later date what services for unmanned vessels should be within its concern.

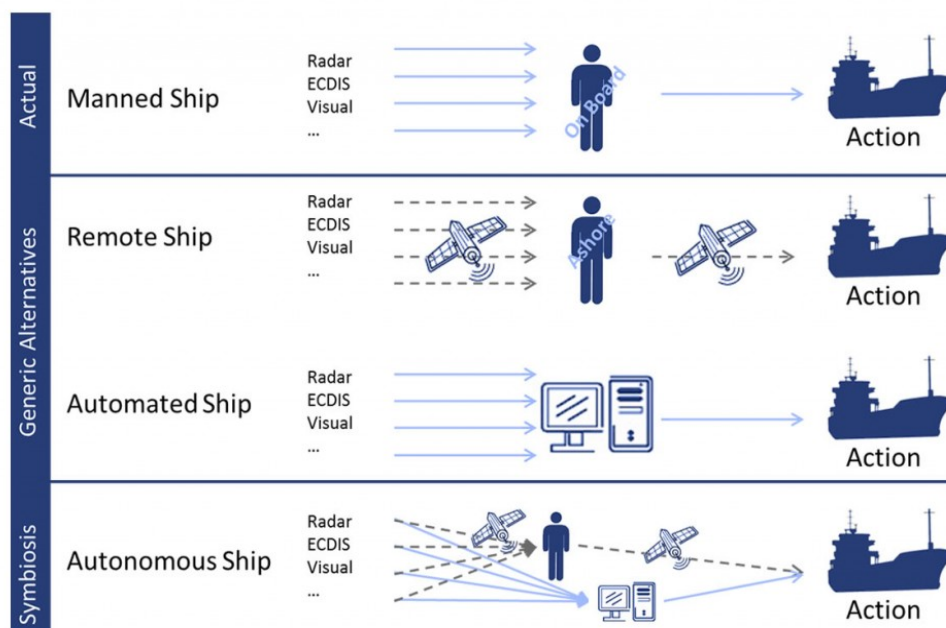
12.1.4. Digital services for autonomous vessels

Next generation modular control systems and communications technology will enable wireless monitoring and control functions both on and off board. These will include advanced decision support systems to provide a capability to operate ships remotely under semi or fully autonomous control.

Rolls-Royce describes communications and connectivity for its vision for the autonomous commercial ship as follows:

“Autonomous vessels will still need human input from land, making connectivity between the ship and the crew crucial. Such communication will need to be bidirectional, accurate, scalable and supported by multiple systems – creating redundancy and minimising risk. Sufficient communication link capacity for ship sensor monitoring and remote control, when necessary, has to be guaranteed. The project is exploring how to combine existing communication technologies in an optimum way for autonomous ship control. We have created a simulated autonomous ship control system which will be connected to a satellite communications link as well as land based systems. This will allow us to explore the behaviour of the complete system.”

The MUNIN project saw the evolution of the autonomous vessel as in its diagram below.



While the control and navigating of unmanned commercial ships is expected to be by private industry using digital connectivity of its own choice, it could be expected that some digital shore services may be adapted or extended in future to provide Maritime Safety Information (MSI) in an appropriate format for these vessels.

At this time it is not clear what MSI will be needed by autonomous ships, in what sea areas and via what communications. However IALA will maintain a close monitoring of developments with the intent of providing information and guidance to its members as this field develops.

12.1.5. Cyber security

Cyber security for maritime services will be developed in cooperation with other international and regional organisations and will require coordination of shore service providers, VTS system designers, and ship system designers.

Cyber security should be provided in applications, not within the communications transport layer.

At present IALA Committees have limited competence in cyber security and will not attempt to create guidance in this field. Members concerned about cyber security should address national or regional experts in government or industry for advice and implementation.

12.1.6. IALA Dictionary

The IALA Dictionary was created to eliminate inconsistency in the definition of aids to navigation terms within IALA guidance documents, and to be the single reference point for aids to navigation terms to ensure consistent use and meaning throughout the IALA document suite. The Dictionary carries a list of standard IALA acronyms.



13. ANNEX A – STRUCTURE OF STANDARDS

